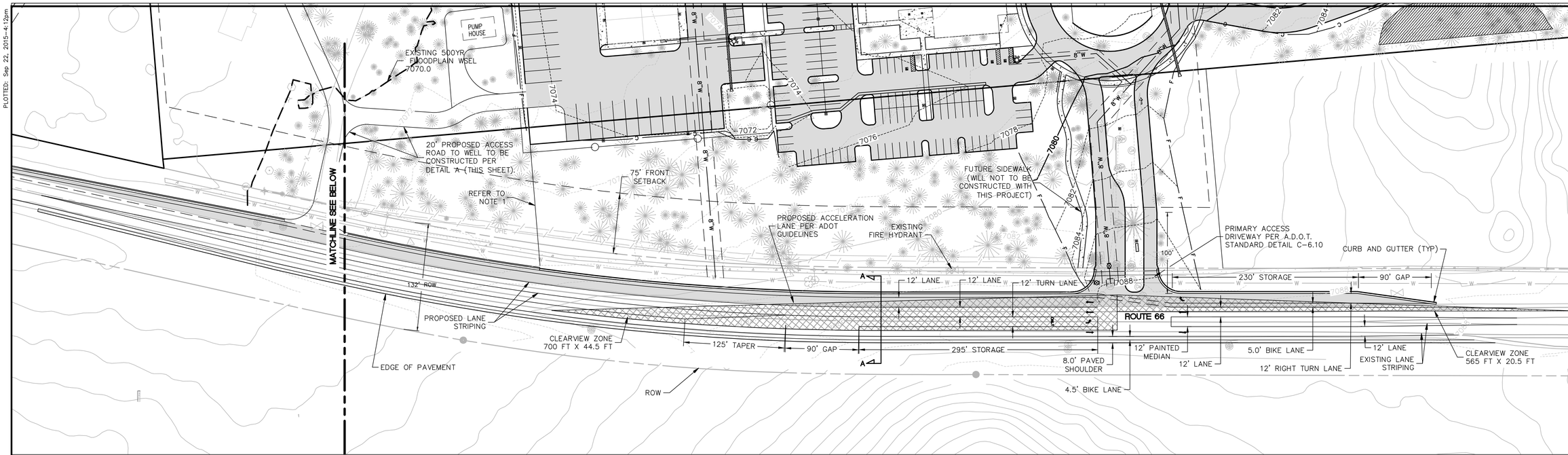

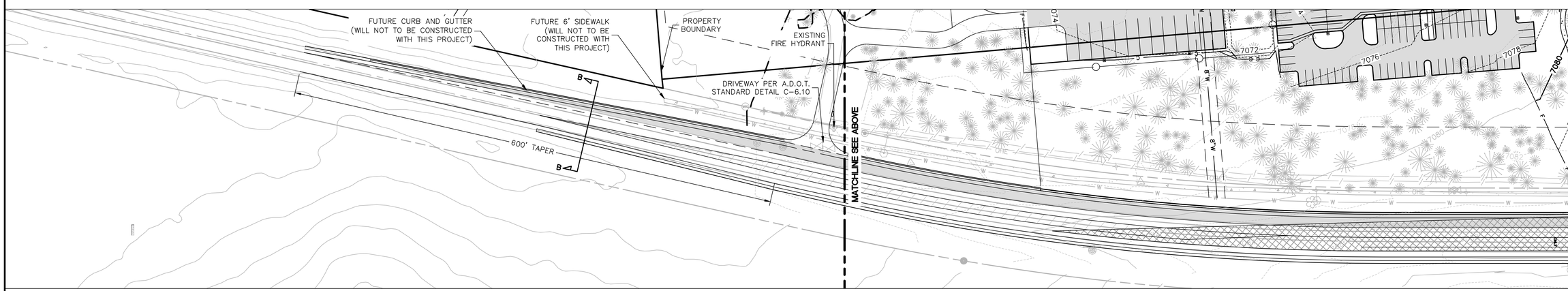

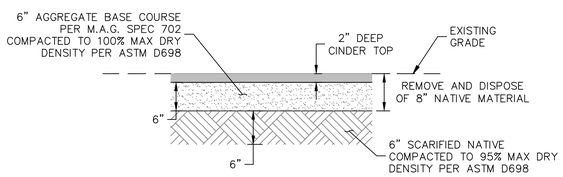

A ACCESS ROAD STRUCTURAL SECTION

N.T.S.

PROPOSED CONDITION

RT.66 IS WIDENED TO THE NORTH ONLY TO MAXIMIZE USE OF EXISTING PAVEMENT AND RE-STRIPED IN ACCORDANCE WITH C.O.F. DTL. 10-09-032.

SCALE 1" : 60'

0 30 60

NOTES:

1. CURB AND GUTTER WEST OF THIS LOCATION WILL BE CONSTRUCTED AT A LATER DATE BY THE CITY OF FLAGSTAFF.
2. ONLY THE NORTH SIDE OF ROUTE 66 WILL BE WIDENED TO ACCOMMODATE THE MAJOR ARTERIAL IMPROVEMENTS PER C.O.F. DTL. 10-09-032. THE EXISTING STRIPING WILL BE OBLITERATED AND RE-STRIPED ON THE SOUTH SIDE OF ROUTE 66 IN ORDER TO MAXIMIZE THE EXISTING PAVEMENT WIDTH.
3. THE FUTURE 10' WIDE CONCRETE FUTS ALIGNMENT IN THIS AREA WILL BE LOCATED ON THE SOUTH SIDE OF ROUTE 66.

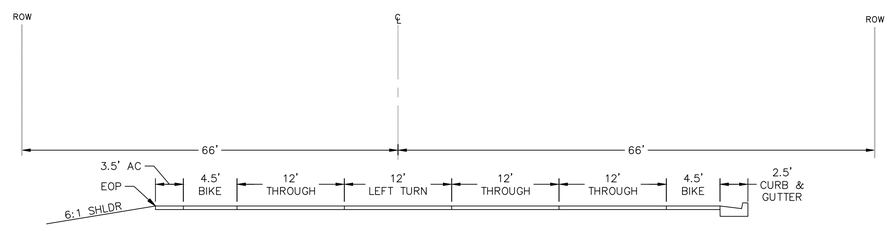

TYPICAL PAVEMENT MARKING CROSS-SECTION A-A

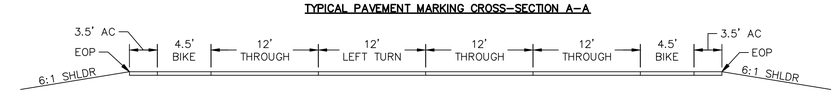

TYPICAL PAVEMENT MARKING CROSS-SECTION B-B

C.O.F. Project # DEV14 - 068

PRELIMINARY

NOT FOR CONSTRUCTION, BIDDING OR RECORDING

FLAGSTAFF ARIZONA

CORE SERVICES MAINTENANCE FACILITY

ROUTE 66 IMPROVEMENTS

JOB NO:	14065
DATE:	SEP 15
SCALE:	AS SHOWN
DRAWN:	TRL
DESIGN:	SCI
CHECKED:	GEC

110 W. Dale Avenue
Flagstaff, AZ 86001
928.773.0354
928.774.8934 fax
www.swiaz.com

Shephard Wesnitzer, Inc.

NO.	DESCRIPTION	DATE	BY

REVISIONS

CALL TWO WORKING DAYS BEFORE YOU DIG 1-800-STAKE-IT

DRAWING NO. SP02

SHT NO. 3 OF 3

PLOTTED: Sep 22, 2015-4:12pm

FILE: \\Vr-fileflag\data\Projects\2014\14065\Drawings\Site Plans\Site Plan - 14065.dwg SW-C3D-14